

NORTH KESTIVEN DISTRICT COUNCIL

**(OFF-STREET PARKING PLACES)
(CIVIL ENFORCEMENT AND CONSOLIDATION)
ORDER 2012
(VARIATION No.1) ORDER 2014**

NORTH KESTEVEN DISTRICT COUNCIL
(OFF-STREET PARKING PLACES)
(CIVIL ENFORCEMENT AND CONSOLIDATION)
ORDER 2012
(VARIATION NO.1) ORDER 2014

The North Kesteven District Council (hereinafter called "the Council") in exercise of its powers under Sections 32, 35 and Part IV of Schedule 9 of the Road Traffic Regulation Act 1984, as amended ("the 1984 Act") and of all other enabling powers, after consultation with the Chief Constable of Lincolnshire Police in accordance with Part III of Schedule 9 to the 1984 Act hereby makes the following Order:

1. This Order shall come into effect on the 1st day of March 2014 and may be cited as the North Kesteven District Council (Off-Street Parking Places) (Civil Enforcement) Order 2012, (Variation No.1) Order 2014.
2. In this Order, the expression "the Principal Order" shall mean the North Kesteven District Council (Off-Street Parking Places)(Civil Enforcement and Consolidation) Order 2012.
3. The Schedule to the Principal Order shall be varied to the following extent:-

Name of Parking Place	Classes of Vehicle	Days of Operation of Parking Place	Hours of Operation of Parking Place	Maximum Period of Waiting	Scale of Charges
(1)	(2)	(3)	(4)	(5)	(6)
Lafford Terrace Parts A and B	Motor Cars Motor Cycles Vans Under 30 cwt	Mon – Fri (inc)	4.30pm to 8.00am	15 Hours 30 Minutes	FREE on Saturdays and Sundays
Lafford Terrace Part B	Motor Cars Motor Cycles Vans Under 30 cwt	Mon – Fri (inc)	8.00 am to 4.30 pm	8 hours 30 minutes	FREE on Saturdays and Sundays

Lafford Terrace Part A	Motor Cars Motor Cycles Vans Under 30 cwt	Mon – Fri (inc)	8.00 am to 4.30 pm	3 hours (or as agreed with NKDC Customer Services – Main Reception Desk)	FREE (permission available from North Kesteven District Council Main reception Kesteven Street, Sleaford)
Charles Street	Motor Cars Motor Cycles Vans Under 30 cwt	Mon – Sat (inc)	24 hours	24 hours	Valid Permit Only
Westgate A	Motor Cars Motor Cycles Vans Under 30 cwt	Mon – Sat (inc)	8.00am to 6.00pm	10 Hours	£3.00 Per Day Season Ticket £360 Per Year
Westgate B Sleaford	Motor Cars Motor Cycles Vans Under 30 cwt	Mon – Sat (inc)	24 hours	24 hours	Valid Permit Only


and shall be clarified by a complete set of plans showing the extent of all car parks in the Principal Order including each parking place annexed in the Schedule to this Order :-

EXECUTED as a Deed by affixing the COMMON SEAL

of North Kesteven District Council

in the presence of

Dated this 11 day of FEB 2014



SCHEDULE

**Plans of All Parking Places in Sleaford including newly added
Charles Street and Westgate B**

CHARLES STREET

Car Park (Permit Only)



Lincolnshire
COUNTY COUNCIL

Scale 1/777

Lincolnshire County Council

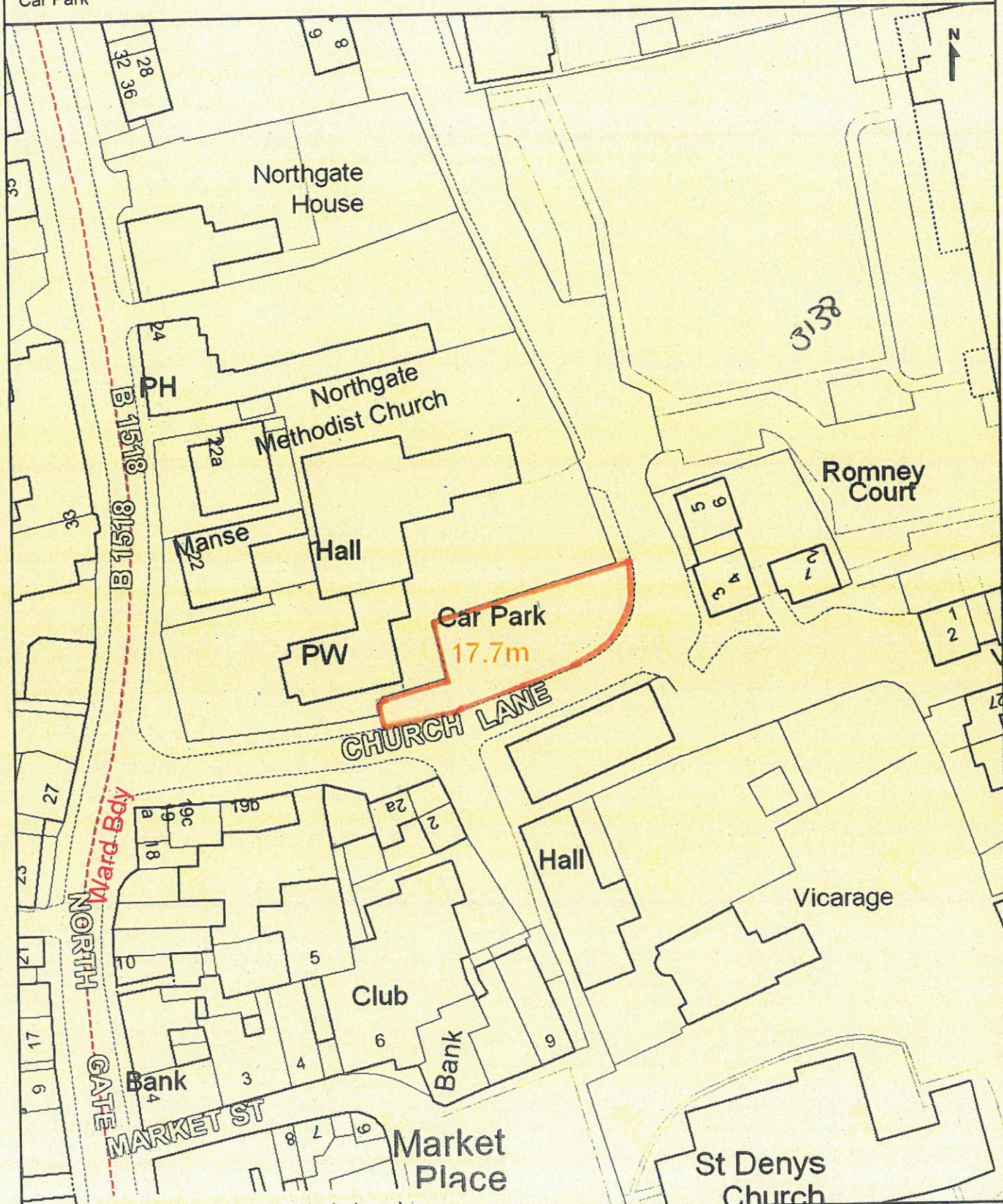
This map is reproduced from Ordnance Survey material with the permission of Ordnance Survey on behalf of the Controller of Her Majesty's Stationery Office © Crown copyright. Unauthorised reproduction infringes Crown copyright and may lead to prosecution or civil proceedings. 100025370 2006.

© Copyright GeoPerspectives 2005

CHURCH LANE

Car Park

Thf



Lincolnshire
COUNTY COUNCIL

Scale 1/777

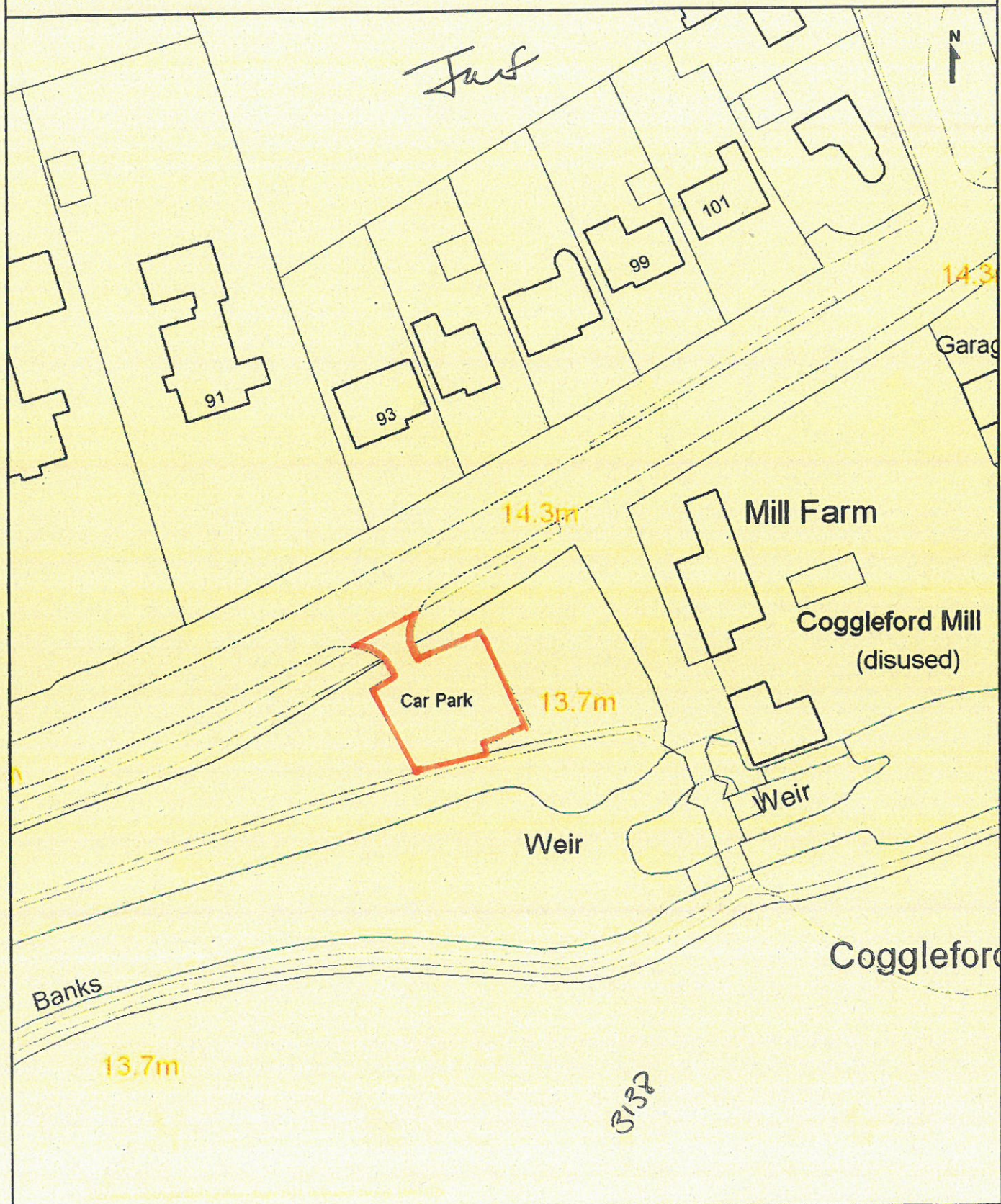
Lincolnshire County Council

This map is reproduced from Ordnance Survey material with the permission of Ordnance Survey on behalf of the Controller of Her Majesty's Stationary Office © Crown copyright. Unauthorised reproduction infringes Crown copyright and may lead to prosecution or civil proceedings. 100025370 2006.

© Copyright GeoPerspectives 2005

COGGLESFORD MILL

Car Park



Lincolnshire
COUNTY COUNCIL

Scale 1/777

Lincolnshire County Council

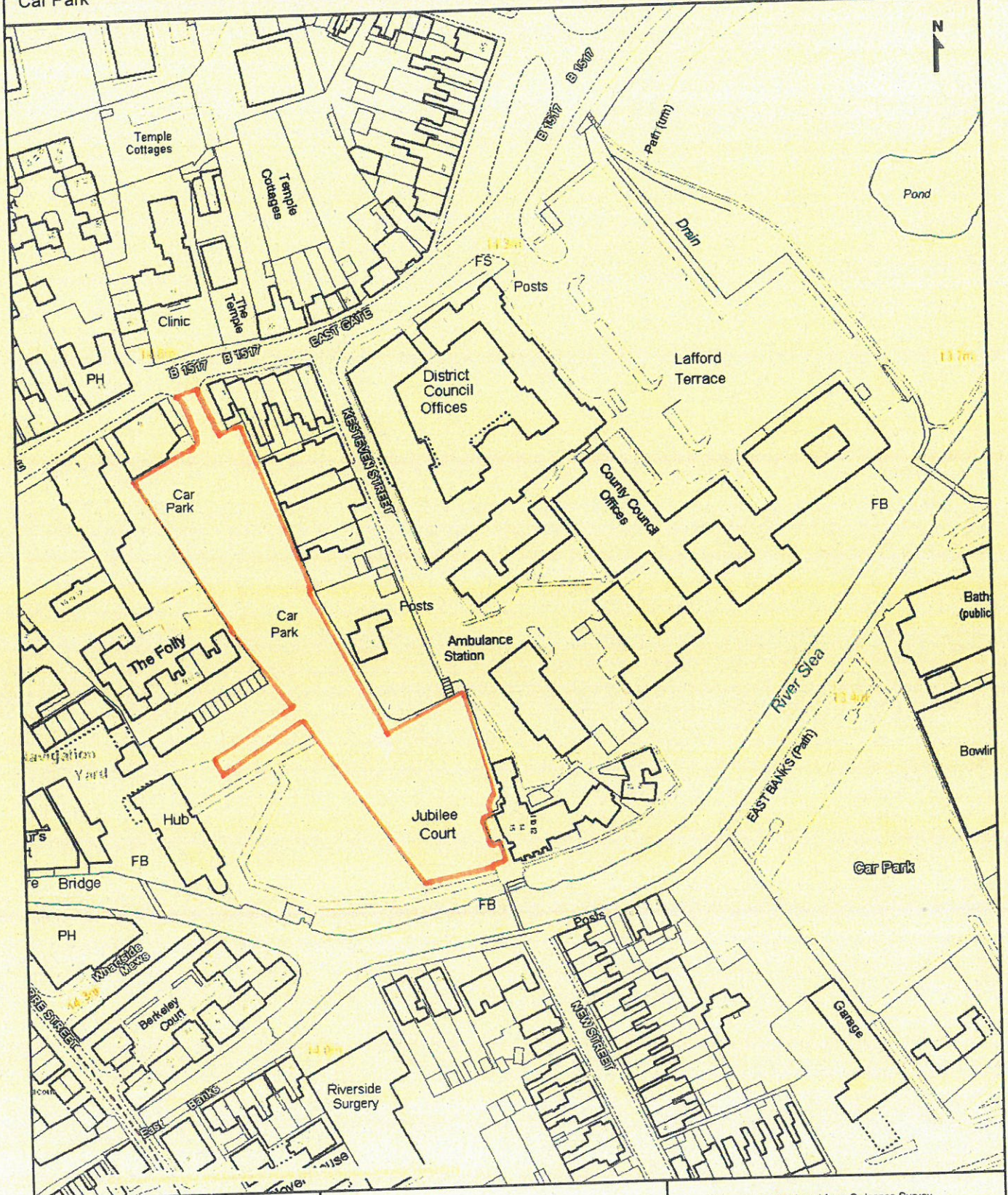
This map is reproduced from Ordnance Survey material with the permission of Ordnance Survey on behalf of the Controller of Her Majesty's Stationery Office © Crown copyright. Unauthorised reproduction infringes Crown copyright and may lead to prosecution or civil proceedings. 100025370 2006.

© Copyright GeoPerspectives 2005

EASTGATE

Car Park

S138 *Ford*



Lincolnshire
COUNTY COUNCIL

Scale 1/1554

Lincolnshire County Council

This map is reproduced from Ordnance Survey material with the permission of Ordnance Survey on behalf of the Controller of Her Majesty's Stationery Office © Crown copyright. Unauthorised reproduction infringes Crown copyright and may lead to prosecution or civil proceedings. 100025370 2006.

© Copyright GeoPerspectives 2005

EAST BANKS

Car Park

Handwritten signature



Lincolnshire
COUNTY COUNCIL

Scale 1/1554

Lincolnshire County Council

This map is reproduced from Ordnance Survey material with the permission of Ordnance Survey on behalf of the Controller of Her Majesty's Stationery Office © Crown copyright. Unauthorised reproduction infringes Crown copyright and may lead to prosecution or civil proceedings. 100025370 2006.

© Copyright GeoPerspectives 2005

LAFFORD TERRACE (PART A)

Car Park

Aut

N

3138.

B 1517

Path (um)

Drain

Pond

14.3m

FS

Posts

Lafford Terrace

istrict
ncil
es

County Council
Offices

FB

Lincolnshire
COUNTY COUNCIL

Scale 1/777

Lincolnshire County Council

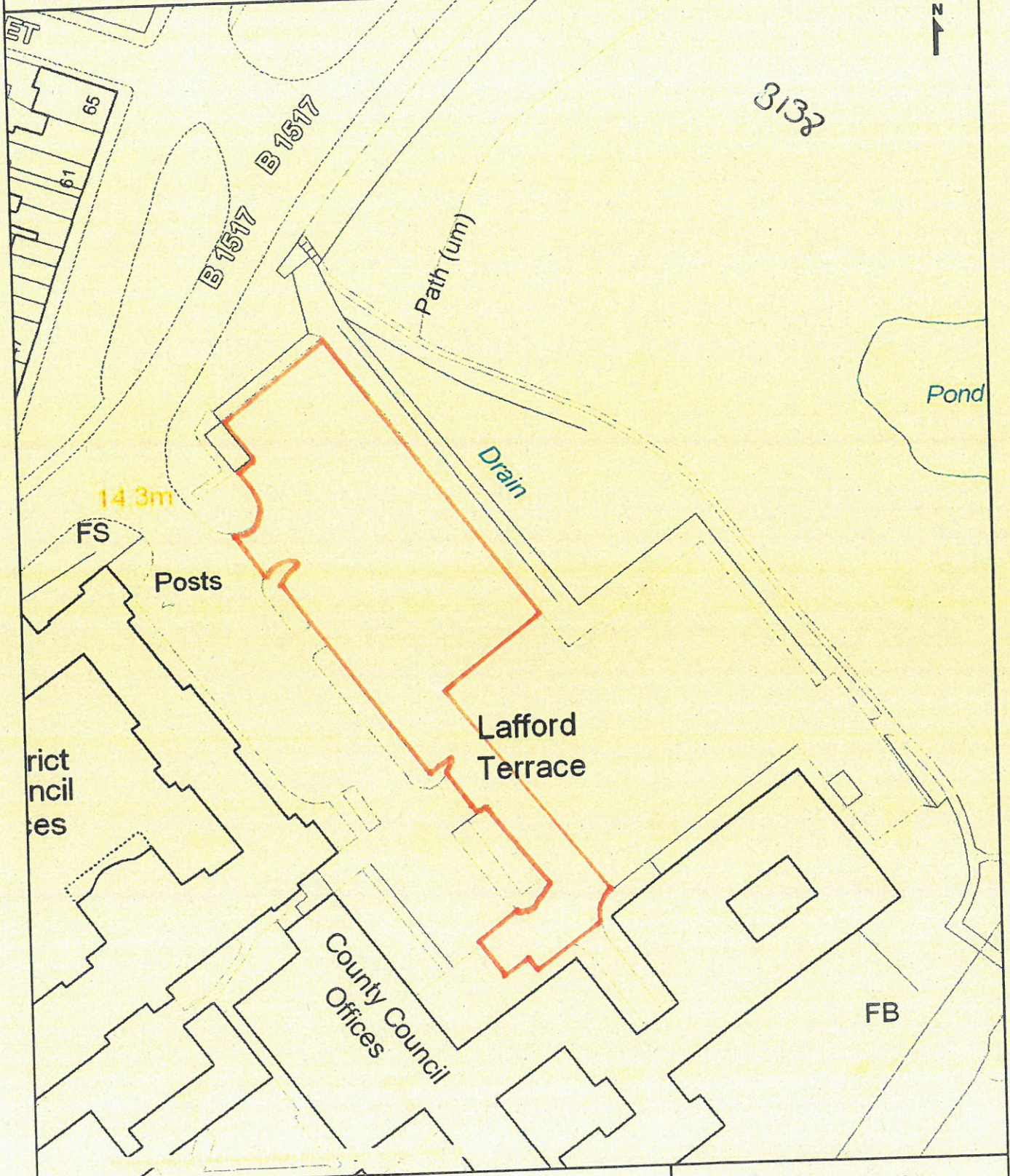
This map is reproduced from Ordnance Survey material with the permission of Ordnance Survey on behalf of the Controller of Her Majesty's Stationery Office © Crown copyright. Unauthorised reproduction infringes Crown copyright and may lead to prosecution or civil proceedings. 100025370 2006.

© Copyright GeoPerspectives 2005

LAFFORD TERRACE (PART B)

Car Park

Inf



Lincolnshire
COUNTY COUNCIL

Scale 1/777

Lincolnshire County Council

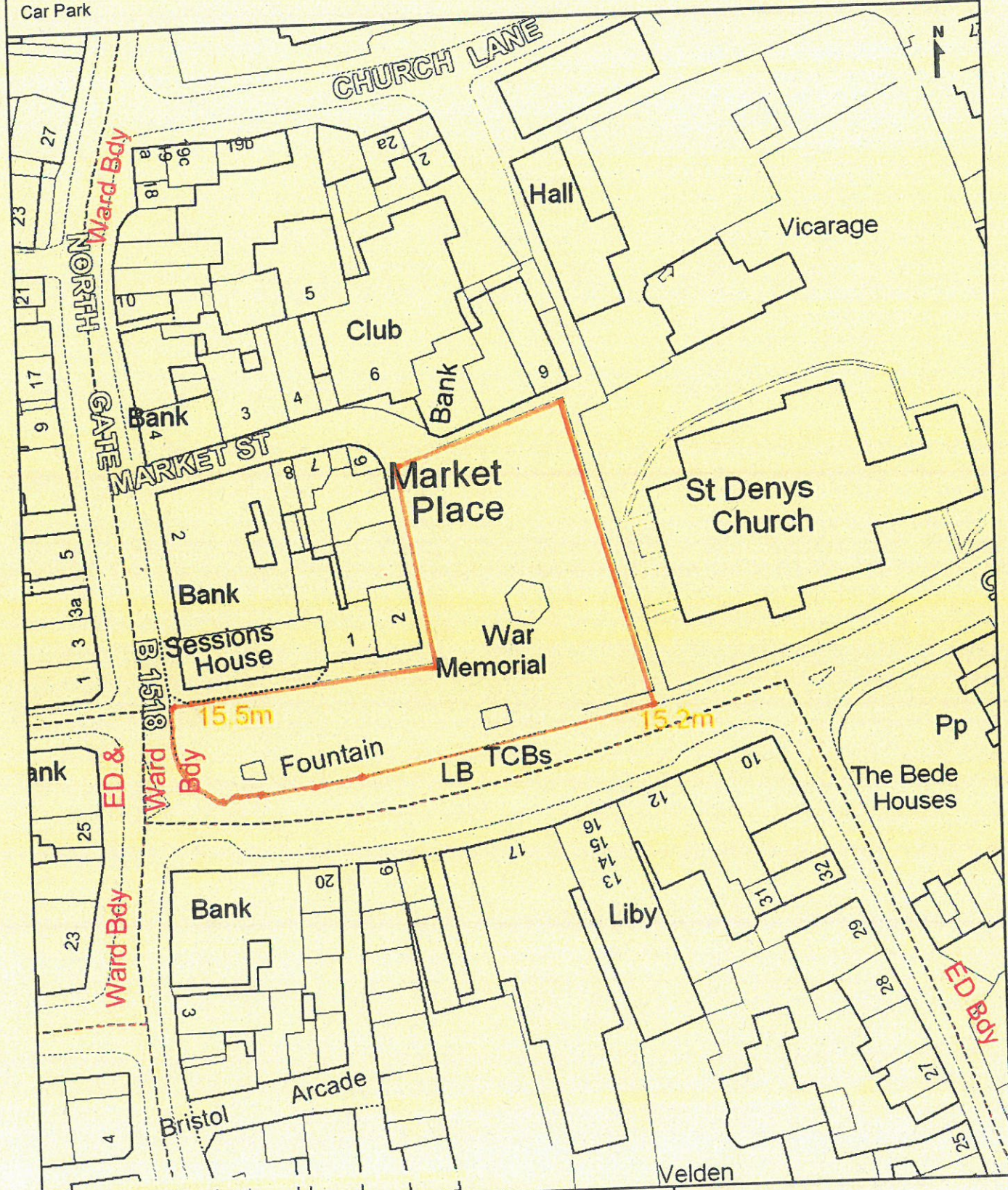
This map is reproduced from Ordnance Survey material with the permission of Ordnance Survey on behalf of the Controller of Her Majesty's Stationery Office © Crown copyright. Unauthorised reproduction infringes Crown copyright and may lead to prosecution or civil proceedings. 100025370 2006.

© Copyright GeoPerspectives 2005

MARKET PLACE

Car Park

Arch 3138.



Lincolnshire
COUNTY COUNCIL

Scale 1/777

Lincolnshire County Council

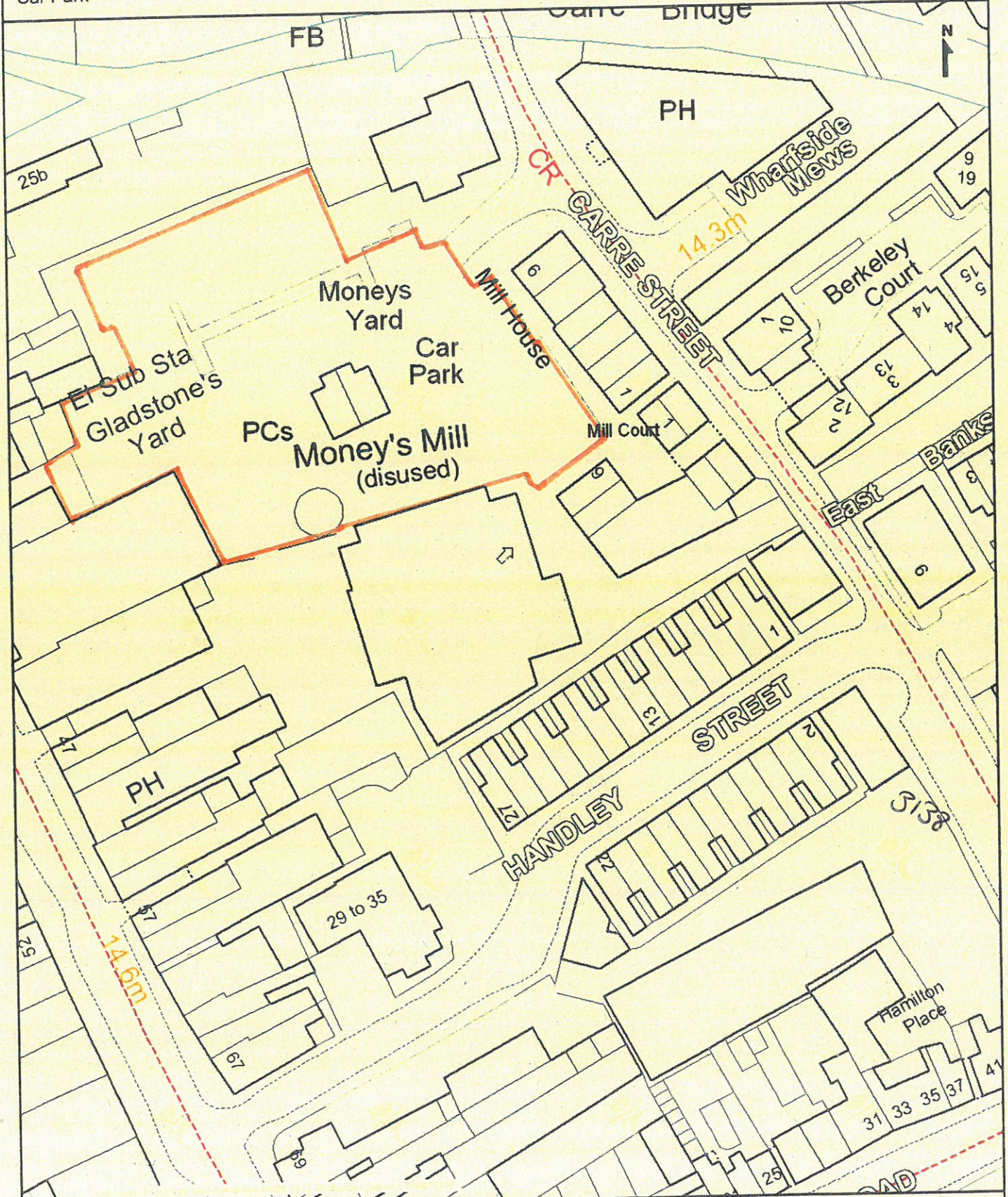
This map is reproduced from Ordnance Survey material with the permission of Ordnance Survey on behalf of the Controller of Her Majesty's Stationary Office © Crown copyright. Unauthorised reproduction infringes Crown copyright and may lead to prosecution or civil proceedings. 100025370 2006.

© Copyright GeoPerspectives 2005

MONEY'S YARD

Car Park

Inf



Lincolnshire
COUNTY COUNCIL

Scale 1/777

Lincolnshire County Council

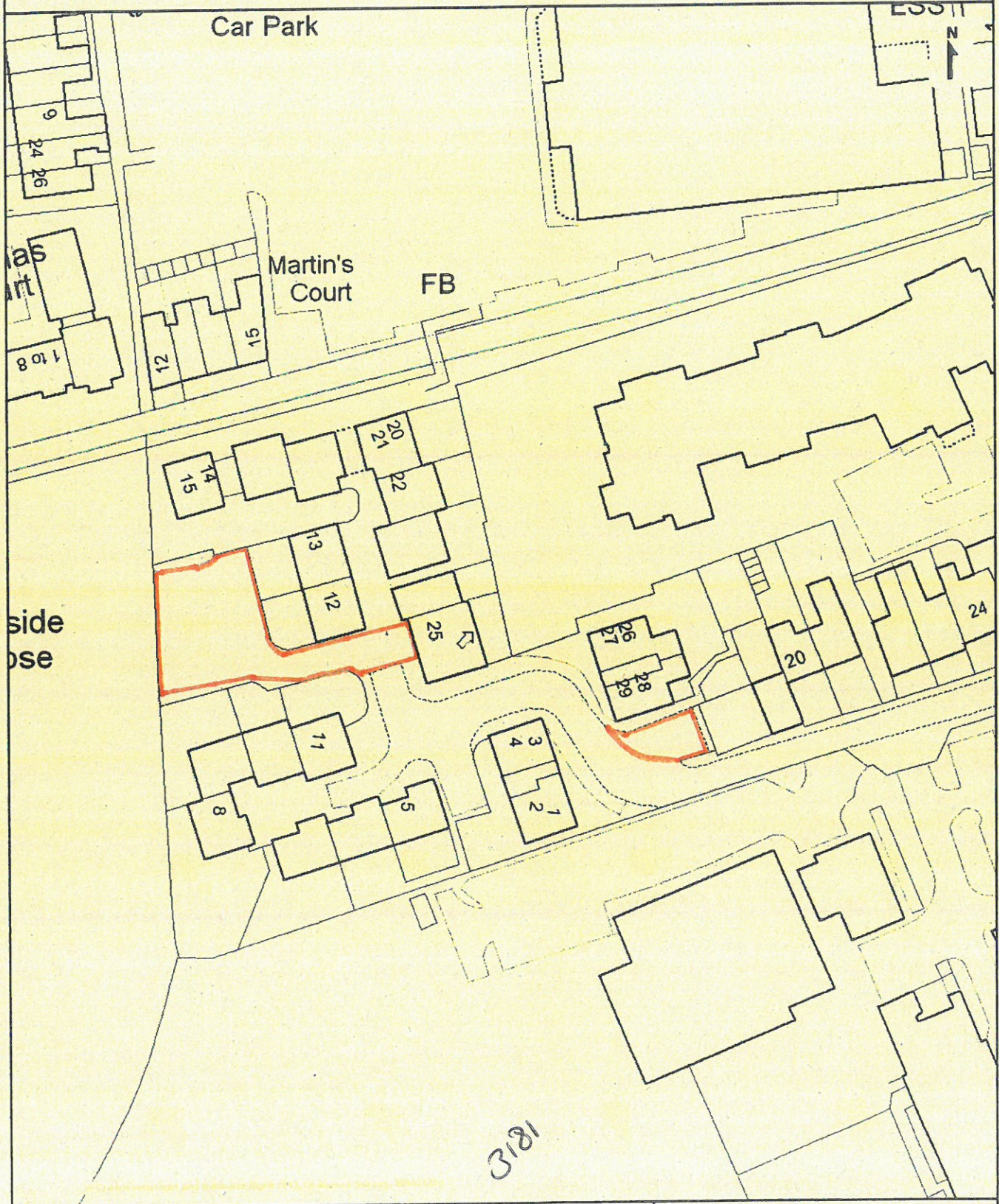
This map is reproduced from Ordnance Survey material with the permission of Ordnance Survey on behalf of the Controller of Her Majesty's Stationery Office © Crown copyright. Unauthorised reproduction infringes Crown copyright and may lead to prosecution or civil proceedings. 100025370 2006.

© Copyright GeoPerspectives 2005

RIVERSIDE CLOSE

Car Park (Permit Only)

Handwritten: Trif



Lincolnshire
COUNTY COUNCIL

Scale 1/777

Lincolnshire County Council

This map is reproduced from Ordnance Survey material with the permission of Ordnance Survey on behalf of the Controller of Her Majesty's Stationery Office © Crown copyright. Unauthorised reproduction infringes Crown copyright and may lead to prosecution or civil proceedings 100025370 2006.

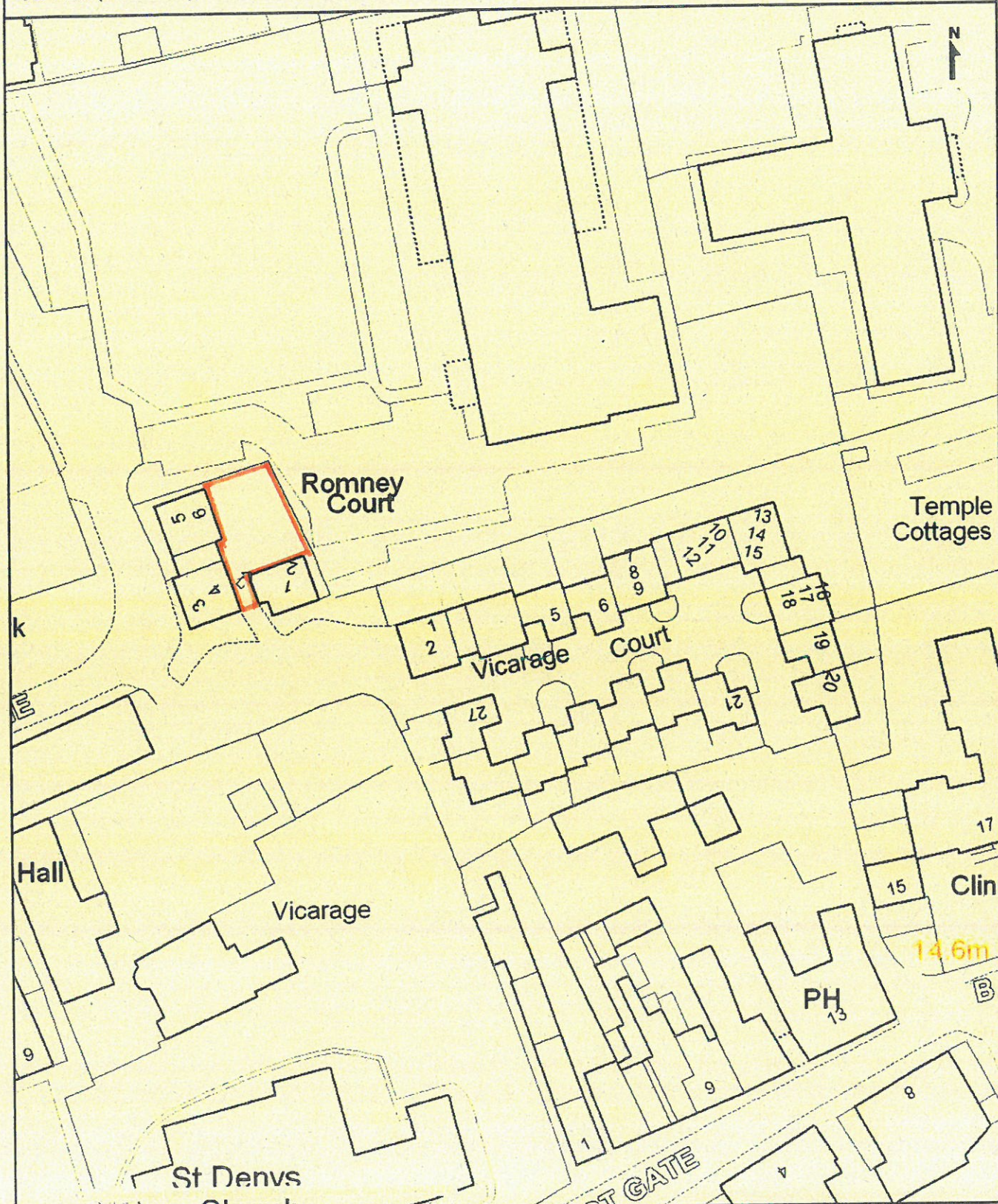
© Copyright GeoPerspectives 2005

ROMNEY COURT

Car Park (Permit Only)

Inf

3/21



Lincolnshire
COUNTY COUNCIL

Scale 1/777

Lincolnshire County Council

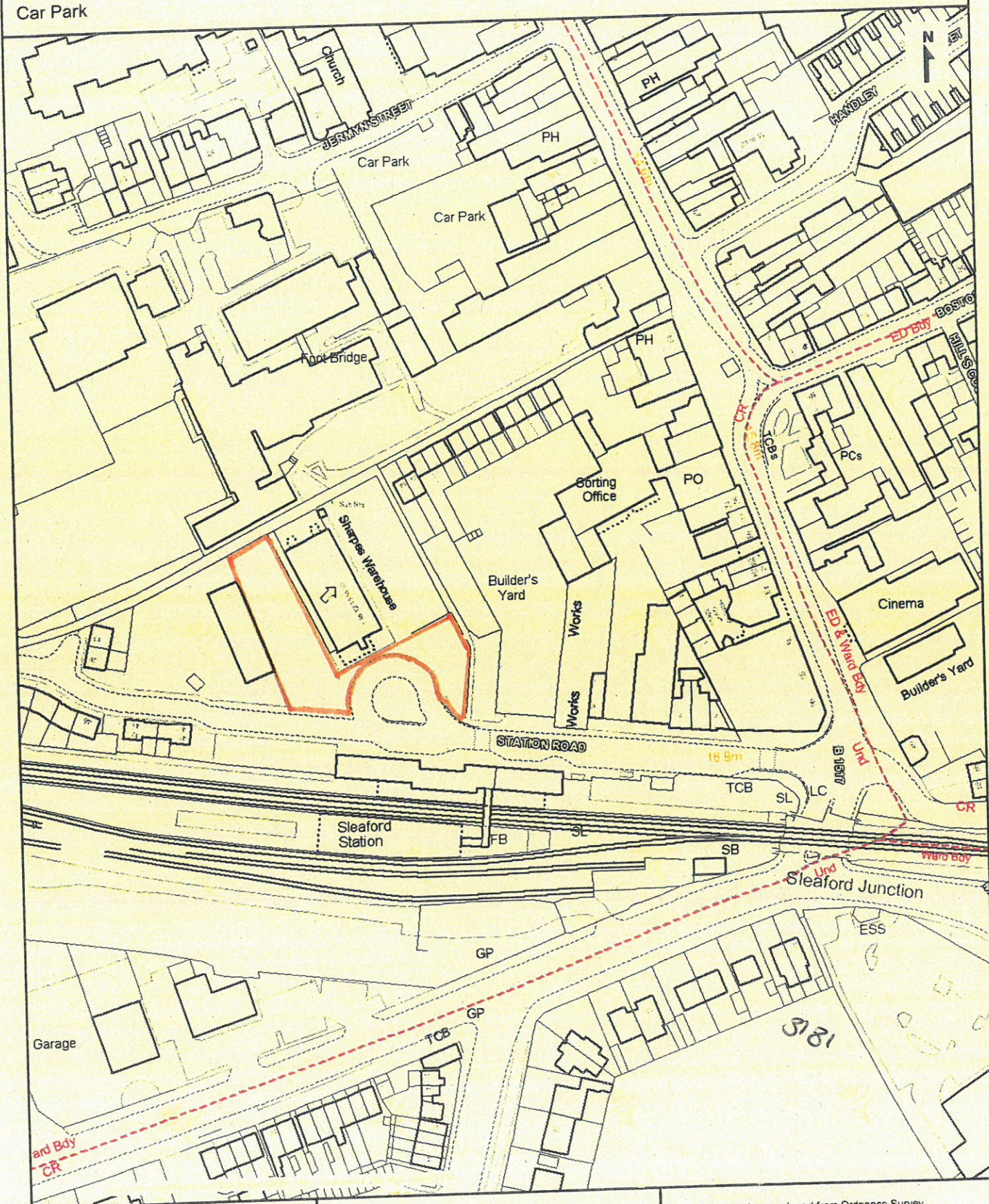
This map is reproduced from Ordnance Survey material with the permission of Ordnance Survey on behalf of the Controller of Her Majesty's Stationary Office © Crown copyright. Unauthorised reproduction infringes Crown copyright and may lead to prosecution or civil proceedings. 100025370 2006.

© Copyright GeoPerspectives 2005

STATION ROAD

Car Park

Inf



Lincolnshire
COUNTY COUNCIL

Scale 1/1554

Lincolnshire County Council

This map is reproduced from Ordnance Survey material with the permission of Ordnance Survey on behalf of the Controller of Her Majesty's Stationery Office © Crown copyright. Unauthorised reproduction infringes Crown copyright and may lead to prosecution or civil proceedings. 100025370 2006.

© Copyright GeoPerspectives 2005

THOMAS COURT

Car Park (Permit Only)

Four

Roaring Bridge

River Slea

Ward Bdy

Albert Terrace

Car Park

3181

Martin's Court

FB

Thomas Court

Lincolnshire
COUNTY COUNCIL

Scale 1/777

Lincolnshire County Council

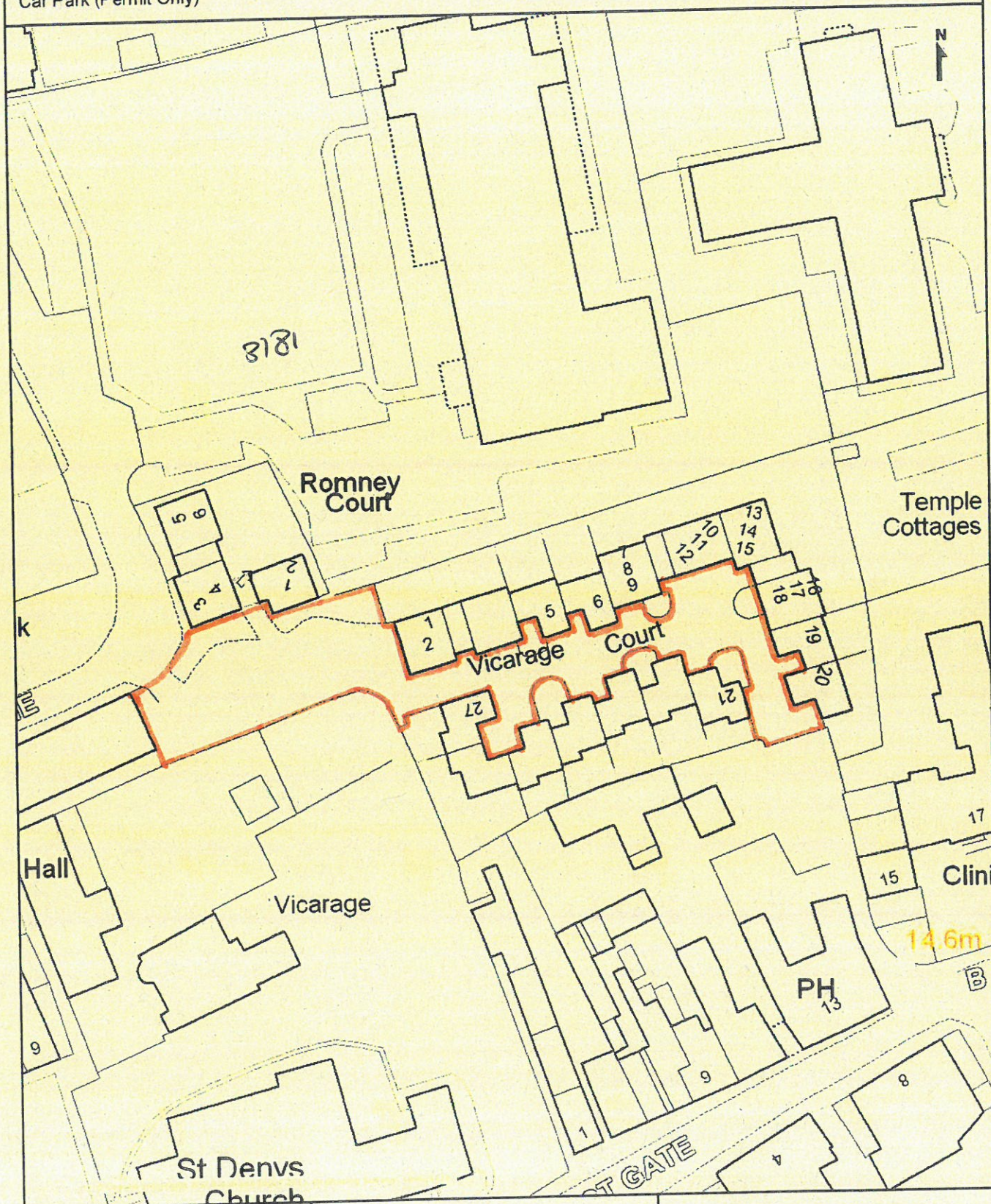
This map is reproduced from Ordnance Survey material with the permission of Ordnance Survey on behalf of the Controller of Her Majesty's Stationary Office © Crown copyright. Unauthorised reproduction infringes Crown copyright and may lead to prosecution or civil proceedings. 100025370 2006.

© Copyright GeoPerspectives 2005

VICARAGE COURT

Car Park (Permit Only)

For



Lincolnshire
COUNTY COUNCIL

Scale 1/777

Lincolnshire County Council

This map is reproduced from Ordnance Survey material with the permission of Ordnance Survey on behalf of the Controller of Her Majesty's Stationery Office © Crown copyright. Unauthorised reproduction infringes Crown copyright and may lead to prosecution or civil proceedings. 100025370 2006.

© Copyright GeoPerspectives 2005

Car Park



Fuel
Lincolnshire County Council

This map is reproduced from Ordnance Survey material with the permission of Ordnance Survey on behalf of the Controller of Her Majesty's Stationery Office © Crown copyright. Unauthorised reproduction infringes Crown copyright and may lead to prosecution or civil proceedings. 100025370 2006.

© Copyright GeoPerspectives 2005

Car Park (Permit Only)

Just 3181

